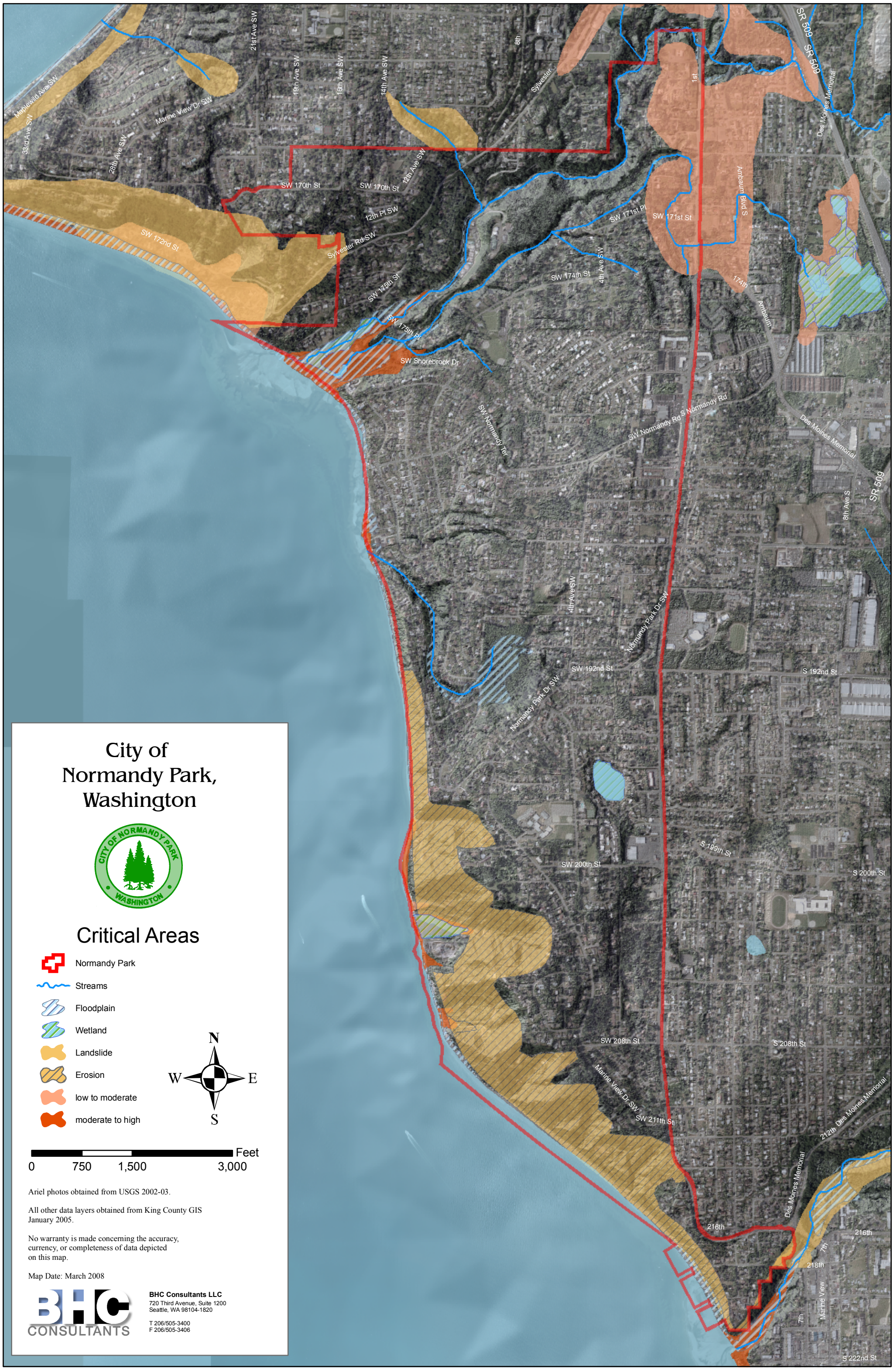
Maplewild Ave SW
33rd Ave SW
28th Ave SW
Marine View Dr SW
21st Ave SW
19th Ave SW
16th Ave SW
14th Ave SW
8th
Sylvester
1st
SR 509
Des Moines Memorial
SW 170th St
SW 170th St
12th Ave SW
12th Pl SW
Sylvester Rd SW
SW 172nd St
SW 175th St
SW 175th Pl
SW Shorebrook Dr
SW 171st Pl
SW 171st St
Ambaum Blvd S
4th Ave SW
SW 174th St
174th
Ambaum
SW Normandy Ter
SW Normandy Rd
S Normandy Rd
Des Moines Memorial
8th Ave S
SR 509
4th Ave SW
Normandy Park Dr SW
SW 192nd St
S 192nd St
Normandy Park Dr SW
S 199th St
SW 200th St
S 200th St
SW 208th St
S 208th St
Marine View Dr SW
SW 211th St
212th Des Moines Memorial
Des Moines Memorial
216th
216th
7th
218th
Marine View
7th
S 222nd St
City of
Normandy Park,
Washington
CITY OF NORMANDY PARK
WASHINGTON
Critical Areas
Normandy Park
Streams
Floodplain
Wetland
Landslide
Erosion
low to moderate
moderate to high
N
W
E
S
Feet
0
750
1,500
3,000
Ariel photos obtained from USGS 2002-03.
All other data layers obtained from King County GIS
January 2005.
No warranty is made concerning the accuracy,
currency, or completeness of data depicted
on this map.
Map Date: March 2008
BHC CONSULTANTS
BHC Consultants LLC
720 Third Avenue, Suite 1200
Seattle, WA 98104-1820
T 206/505-3400
F 206/505-3406

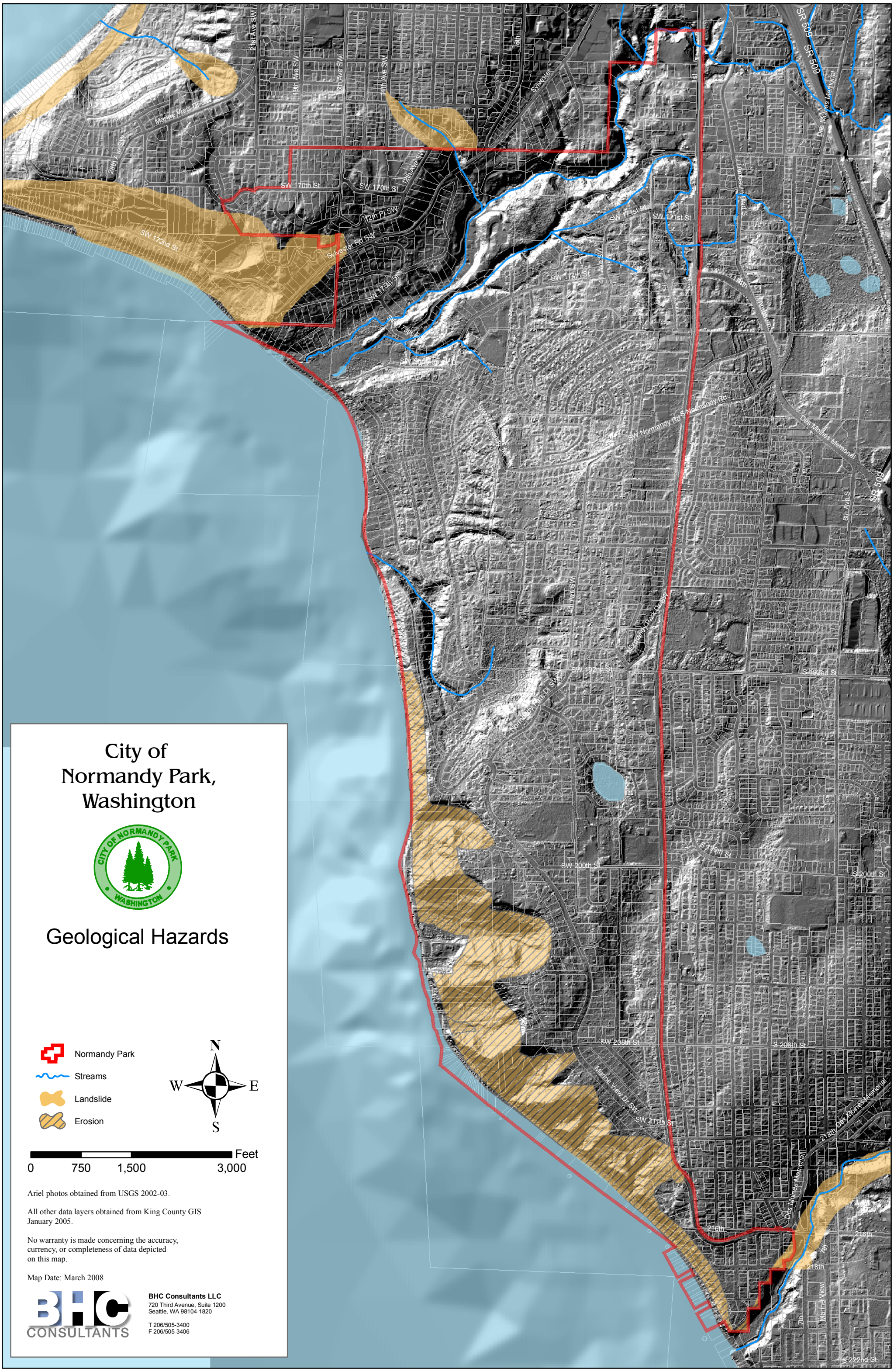
City of
Normandy Park,
Washington
CITY OF NORMANDY PARK
WASHINGTON
Geological Hazards
Normandy Park
Streams
Landslide
Erosion
N
W
E
S
Feet
0
750
1,500
3,000
Ariel photos obtained from USGS 2002-03.
All other data layers obtained from King County GIS
January 2005.
No warranty is made concerning the accuracy,
currency, or completeness of data depicted
on this map.
Map Date: March 2008
BHC CONSULTANTS
BHC Consultants LLC
720 Third Avenue, Suite 1200
Seattle, WA 98104-1820
T 206/505-3400
F 206/505-3406
SW 170th St
SW 172nd St
Sylvester Rd SW
SW 174th St
SW 171st St
SW Normandy Rd
SW 192nd St
S 192nd St
SW 200th St
S 200th St
SW 208th St
S 208th St
SW 211th St
Marine View Dr SW
Des Moines Memorial
SR 509
Ambaum Blvd S
8th Ave S
216th
218th
S 222nd St

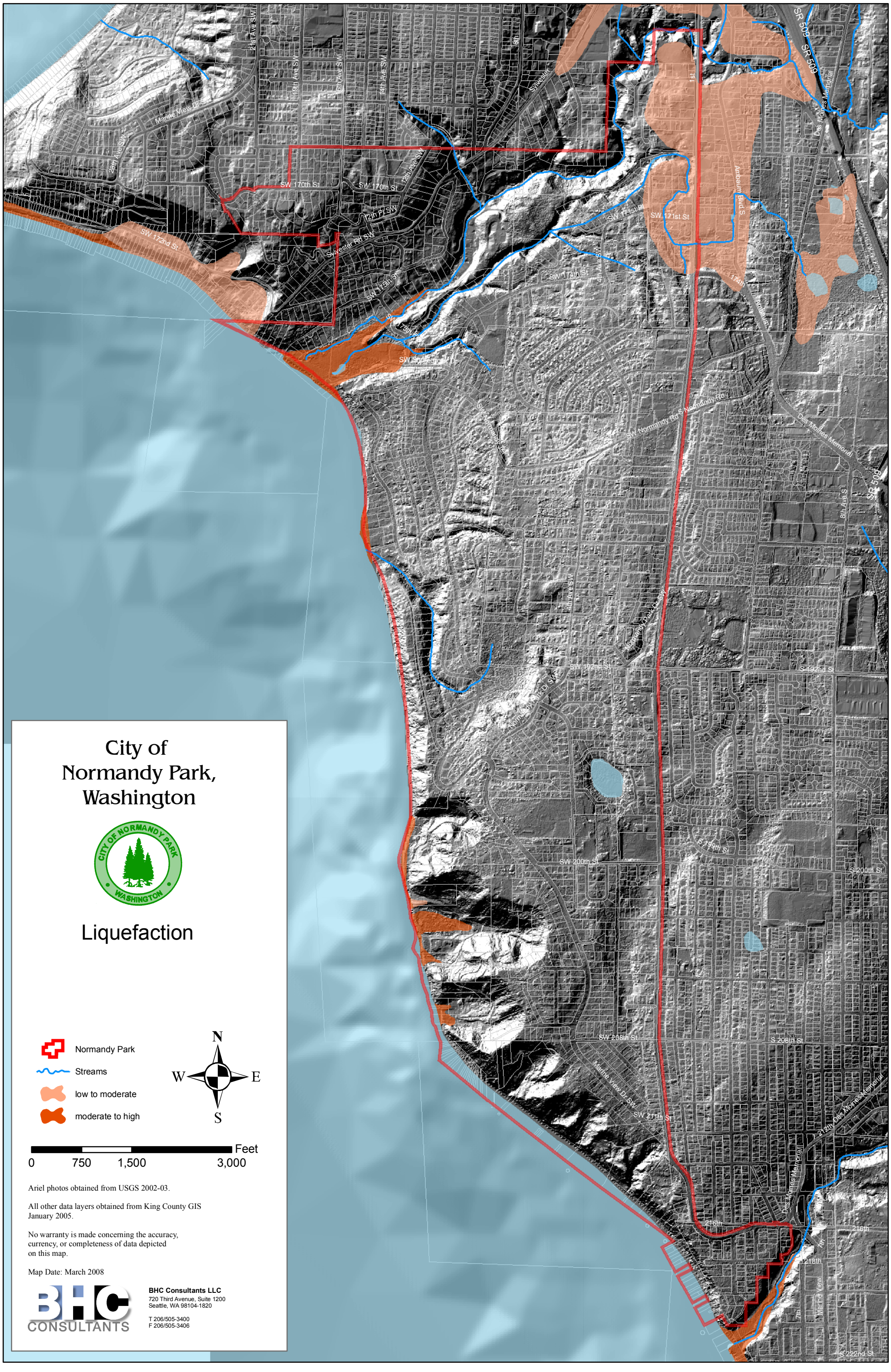

City of Normandy Park, Washington

Liquefaction

Normandy Park

Streams

low to moderate

moderate to high

N
W E
S

0 750 1,500 3,000 Feet

Ariel photos obtained from USGS 2002-03.

All other data layers obtained from King County GIS January 2005.

No warranty is made concerning the accuracy, currency, or completeness of data depicted on this map.

Map Date: March 2008

BHC CONSULTANTS

BHC Consultants LLC
720 Third Avenue, Suite 1200
Seattle, WA 98104-1820

T 206/505-3400
F 206/505-3406

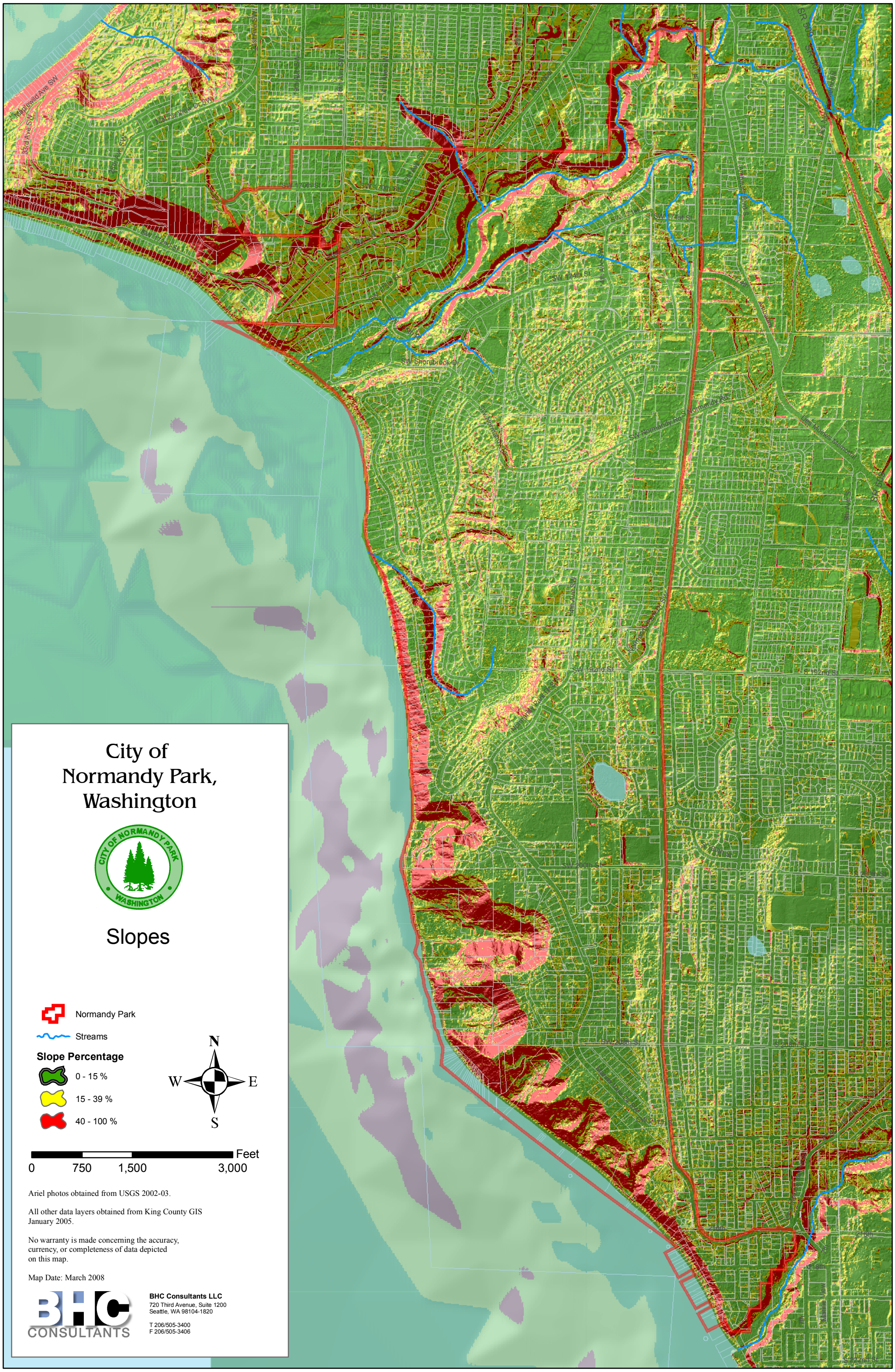

City of Normandy Park, Washington

Slopes

Ariel photos obtained from USGS 2002-03.

All other data layers obtained from King County GIS January 2005.

No warranty is made concerning the accuracy, currency, or completeness of data depicted on this map.

Map Date: March 2008

BHC CONSULTANTS

BHC Consultants LLC
720 Third Avenue, Suite 1200
Seattle, WA 98104-1820

T 206/505-3400
F 206/505-3406

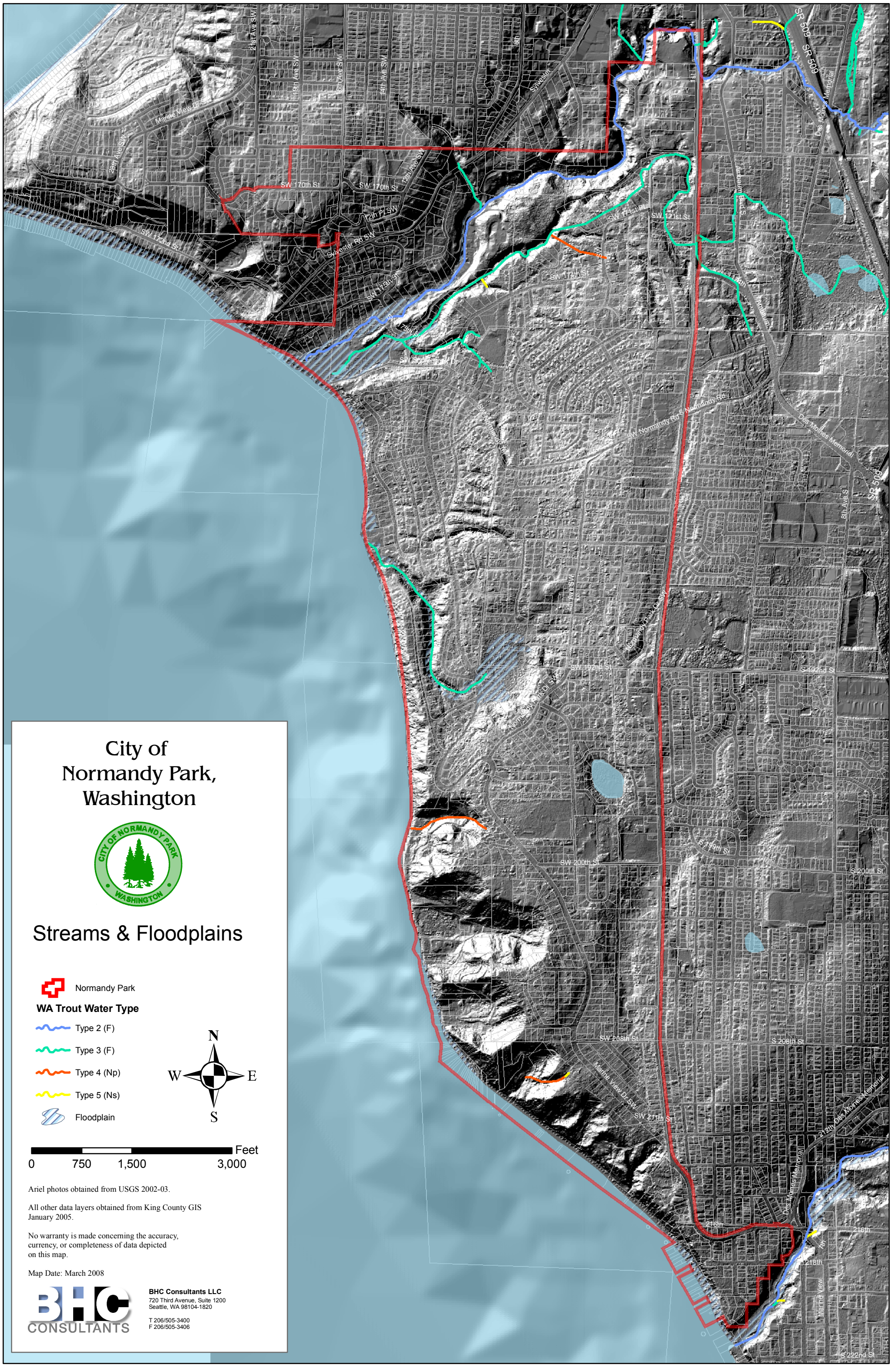
SW 170th St
SW 172nd St
Marine View Dr SW
Sylvester Rd SW
SW 174th St
SW Normandy Rd
SW 192nd St
SW 200th St
SW 208th St
SW 211th St
Des Moines Memorial
SR 509
Normandy Park Dr SW
Marine View Dr SW
S 192nd St
S 200th St
S 208th St
S 222nd St
216th
218th
Normandy Rd
Sylvester
Ambaum Blvd S
8th Ave S
City of
Normandy Park,
Washington
CITY OF NORMANDY PARK
WASHINGTON
Streams & Floodplains
Normandy Park
WA Trout Water Type
Type 2 (F)
Type 3 (F)
Type 4 (Np)
Type 5 (Ns)
Floodplain
N
W
E
S
Feet
0
750
1,500
3,000
Ariel photos obtained from USGS 2002-03.
All other data layers obtained from King County GIS
January 2005.
No warranty is made concerning the accuracy,
currency, or completeness of data depicted
on this map.
Map Date: March 2008
BHC CONSULTANTS
BHC Consultants LLC
720 Third Avenue, Suite 1200
Seattle, WA 98104-1820
T 206/505-3400
F 206/505-3406

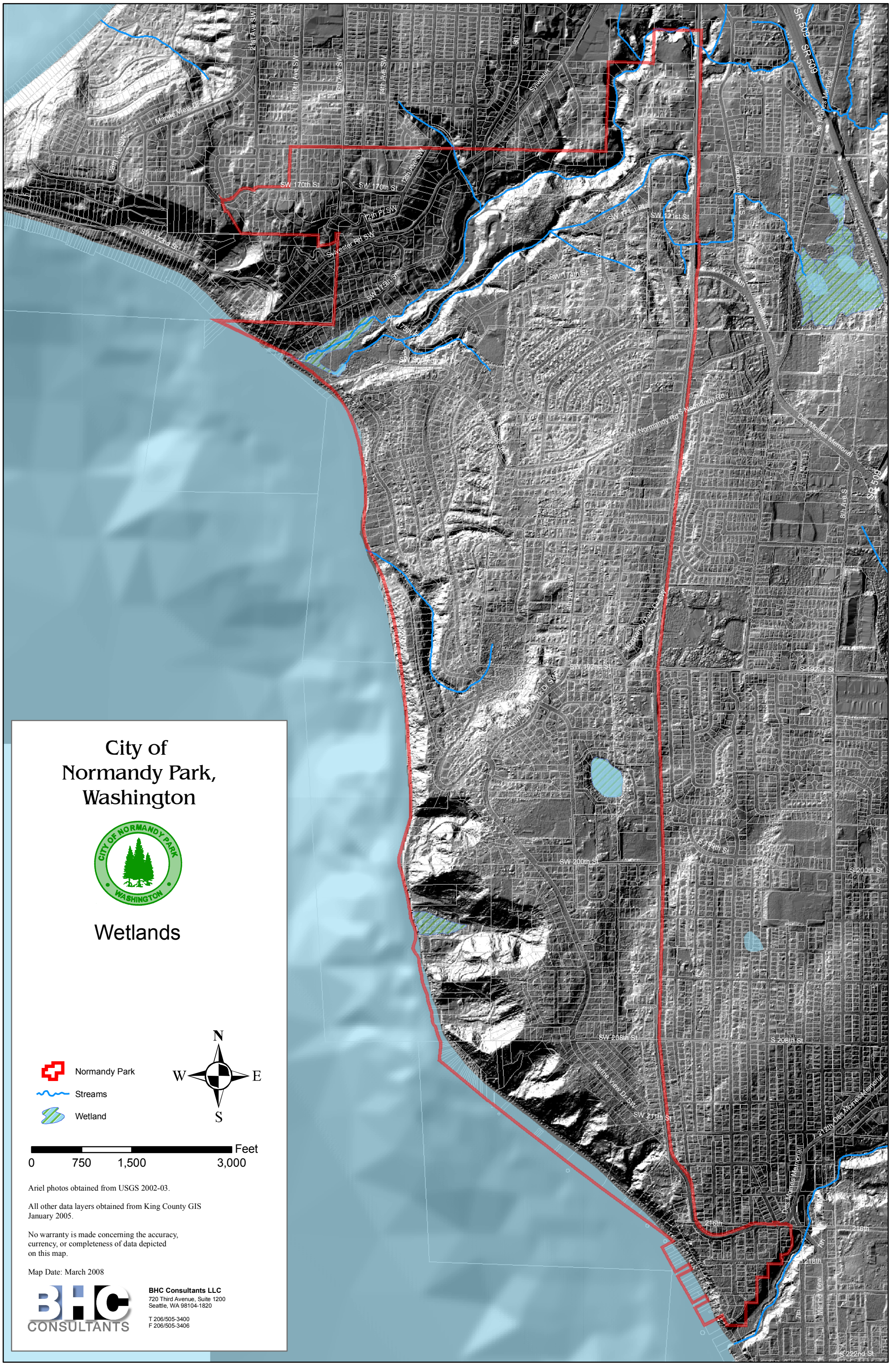
City of
Normandy Park,
Washington
Wetlands
Normandy Park
Streams
Wetland
N
W
E
S
Feet
0
750
1,500
3,000
Ariel photos obtained from USGS 2002-03.
All other data layers obtained from King County GIS
January 2005.
No warranty is made concerning the accuracy,
currency, or completeness of data depicted
on this map.
Map Date: March 2008
BHC Consultants LLC
720 Third Avenue, Suite 1200
Seattle, WA 98104-1820
T 206/505-3400
F 206/505-3406
SW 170th St
SW 172nd St
Sylvester Rd SW
SW 174th St
SW 175th St
SW Normandy Rd
SW 192nd St
S 192nd St
S 199th St
SW 200th St
S 200th St
SW 208th St
S 208th St
Marine View Dr SW
SW 211th St
216th
218th
S 222nd St
Des Moines Memorial
SR 509
Ambaum Blvd S
8th Ave S